




CPS 10544/1- Map V



Legend


-  CPS areas applied to clear
-  Land Tenure
-  Local Government Authorities

Roads

-  Minor



0 10 20 30 m



1:900

Projection: GDA2020



GOVERNMENT OF
WESTERN AUSTRALIA